

EXECUTIVE SUMMARY

Paligue, Hagonoy, Davao del Sur
CY 2012-2016

I. VISION

A Barangay that is healthy and economically stable, where people are fun loving and God fearing, living in progressive, harmonious and peaceful environment.

MISSION

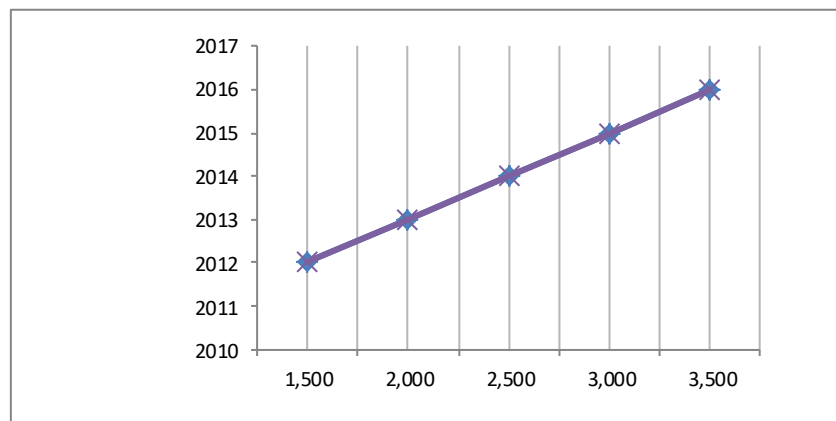
Working together to enhance the quality of life of its residents by implementing the laws, maintain peace and order, provide livelihood and promote general welfare.

II. BRIEF SITUATIONER

Demography

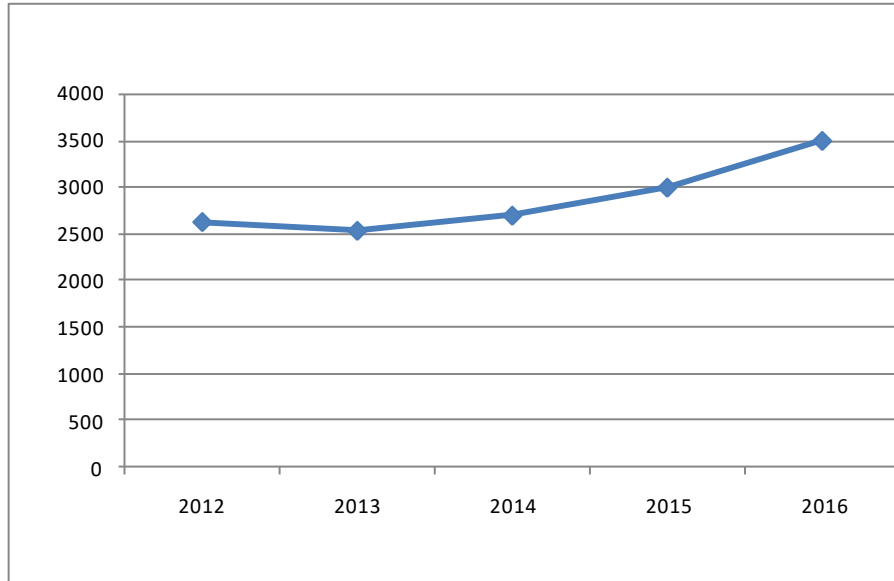
- Population

Population Growth and Trend



As of 2012 Barangay Survey, Paligue has a total of Two Thousand Six Hundred Thrity Two (2,632) population. The population growth rate of the Barangay had gradually increased, until 2016 it is projected to reach around 3,500 persons. The factors that partly contributed to the increase of population are due to lack of massive and intensified campaign on population control program.

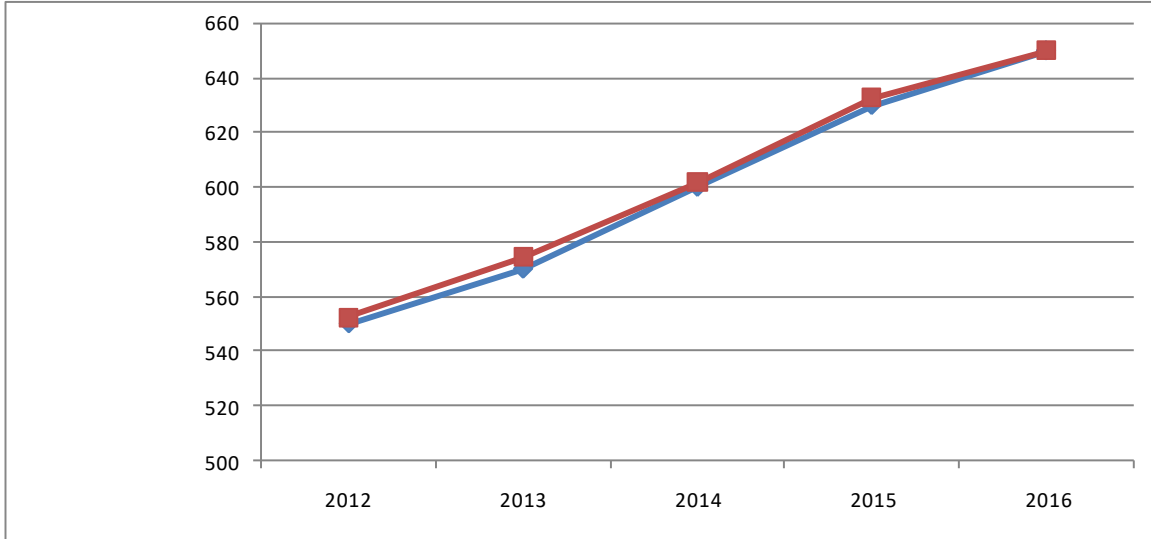
- **Labor Force**



The labor force is projected to increase yearly as shown in the chart above. With the nature and type of economic activities presently available in the Barangay, it would mean tremendous increase in the number of unemployment that in the labor force and while economically active yet unemployed. There is therefore need of more employment opportunities and enabling support services for social and economic stability. From 2012, the labor force tallied 900 persons and 2016 up to 1,500 persons.

- **Social Services**

- **Education**



There were 550 school age population were enrolled in elementary, high school and college education. The Barangay projected that the enrollees for the next year will increase. We have one (1) complete elementary school with a ratio of 40:1 per classroom.

- **Housing**

Majority of the houses are made of strong materials comprising 19.6% and followed by light materials which comprises 80.4%.

- **Health**

There is a Barangay Health Station in the Barangay where services of a rural midwife is available during Wednesday. The midwife is also responsible for the conduct of various health-related activities such as vaccination and other preventive measures, assisted by 7 BHWs.

Solid Waste Management

The solid waste system in the barangay is still an individual household concern, with wastes dump in backyard compost pit. Waste segregation is implemented through awareness and barangay orientation activities conducted and barangay solid waste management committee was organized.

Sports and Recreation

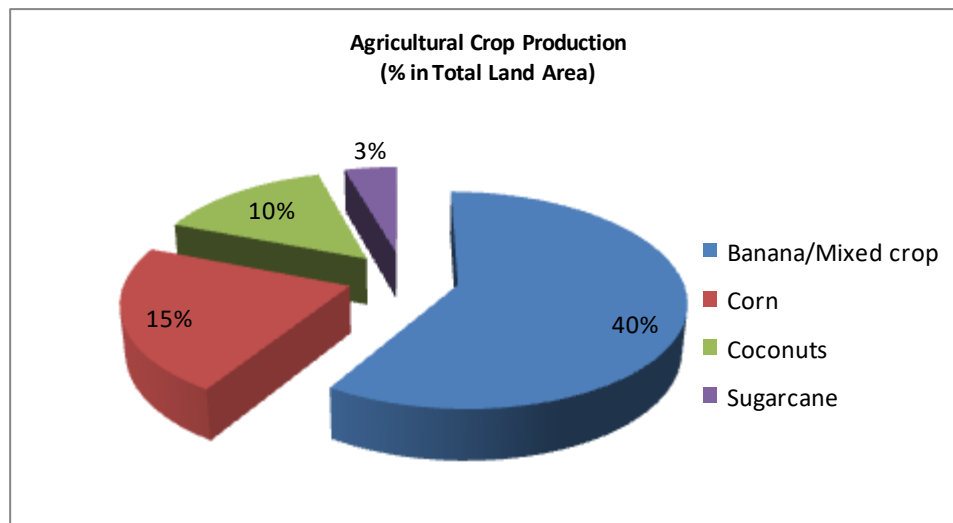
There is one (1) Covered Court located within the Barangay hall compound, which serves as the meeting place, Barangay assemblies, basketball tournaments and other sporting activities for the Barangay populace most especially the youth sector.

Protective Services

There are seven (17) Barangay Tanods in Barangay Paligue, all receiving honorarium from the Barangay. Their duty and responsibility is to safeguard and protect the life and properties of the Barangay people.

A. Economic

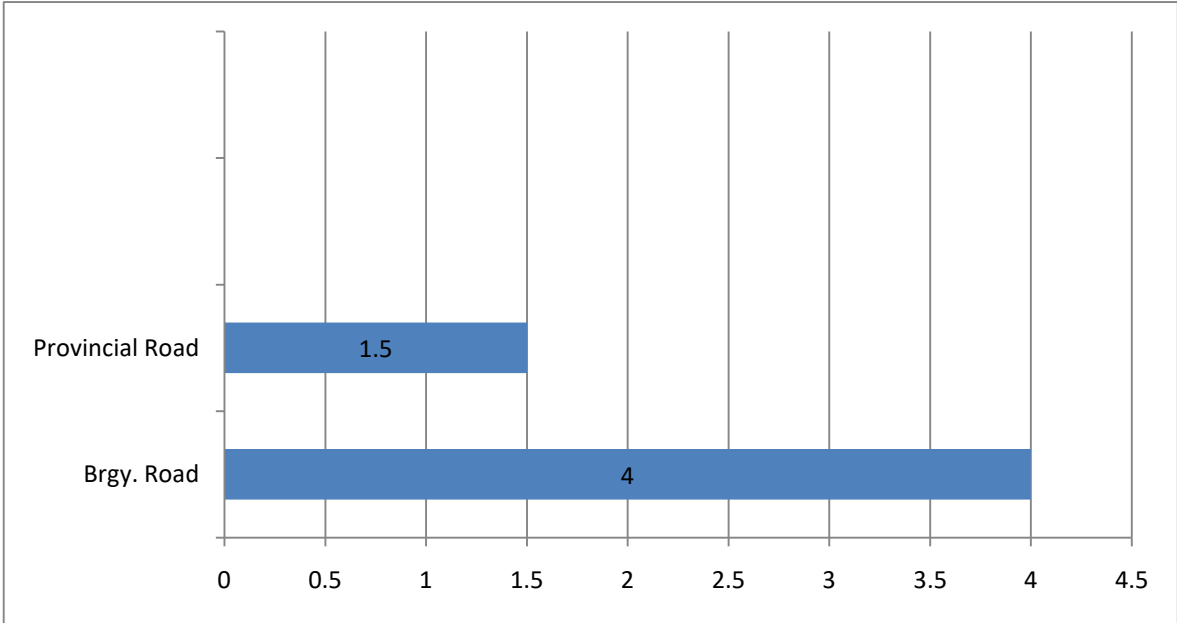
- **Agriculture (Crops)**



Barangay Paligue has a total land area of 496 has. Of fertile soil suitable to cultivation of various agricultural crops of which 254.09 are effectively cultivated. The major crops grown are bananas, sugarcane, coconuts and mango.

B. Infrastructure Transportation

- **Road Network**



The present land area covering the road network of the Barangay stands at a total of 7.00 hectares, 4 kms. Barangay roads and 1.5 kms. Provincial road. However, the poor road condition hinders the smooth and fast delivery of farm products to the market.

- **Communications**

The existing facility in the Barangay is the internet communication that is privately owned by some individuals for their business operations. Most of the residents used cellular phones/mobile phones to communicate using smart, talk n' text, globe, tm and sun cellular network.

- **Water**

The present sources of water in Barangay Paligue are jetmatic pumps used by 364 households and the Community Water System-owned by 190 households.

- **Power**

The power need of the Barangay is supplied by the Davao del Sur Electric Cooperative Incorporated based at Cogon, Digos City, Davao del Sur.

C. Natural Environment

- **Basic Soil Type**

The soil in Barangay Paligue is 60% sandy loam and 40% clay loam.

- **Climate/Rainfall**

The wet season gradually decreases from the month of January and dry season begins until April. Again, wet season heightens from May to June but reduces until December.

Dry season is prevalent from August to December. In totality, Paligue like other adjacent barangays experienced longer dry season than wet season.

- **Erosion Condition**

Accelerated erosion may occur in the Barangay due to improper land use practices and hilly portion.

- **Land Capability**

Class A may be described as deep, level and easily worked they are best suited to diversified crops requiring proper fertilization, green manuring and crop rotation covering an area of 297.6 has. Class X are lands suited for fishponds or recreation and is recommended for fishpond, nipa, palm and mangroves with 198.4 has.

- **Land Suitability**

The greater portion of the total land area of the Barangay can be cultivated safely but needs drainage in addition to good management practices to maintain productivity for the sandy loam and clay loam for the fishponds, since it has a higher holding capacity of water to seashore.

- **Land Use**

The proposed land use of the Barangay is anchored on the land use needs and potentials. Likewise its role in the overall development of the Barangay has to be defined and substantiated. Hence, the proposed Barangay land use presented, considering the recommended planning standards as well as the legal and physical limitations. At present Barangay Paligue is expected to improve its agricultural production as inputs to the residents.

- **Barangay Council**

The Barangay serves as the planning and implementing unit of government policies, plans, programs and activities in the community, and as a venue wherein the collective view of the people may be expressed and considered, and where disputes may be amicably settled.

The organizational structure of the barangay government of Paligue places the Punong Barangay at the helm of local government leadership. Under the Punong Barangay are the 7 members of Sangguniang Barangay and SK Chairman who serves as the local legislative body. Under the supervision of the Punong Barangay are the barangay secretary, treasurer, utility worker and the barangay volunteers/functionaries.

III. Development Constraints & Opportunities

Major Concerns:

❖ Poverty Alleviation

- Most of the Barangay population derives their income from agriculture as small landowner cultivators, farm laborers, and leaseholders.
- The seasonal nature of agricultural farm production forced some families to let their children quit or stop schooling in all levels of education.
- The absence or lack of employment opportunities resulted to the outflow of skilled and semi-skilled workers.

❖ Environment

- The continuous littering of plastics by the residents
- Lack of funds for the maintenance and protection of the environment
- Unable to practice solid waste management disposal

❖ People Empowerment

- Assist the existing non-government and private organization to enable them maximize and enhance their participation in the over-all barangay development efforts.

- Motivation of greater and higher social responsibility that people are not only objects but at the same time subjects for development.

❖ **Infrastructure Support**

- The provision of post-harvest facilities to ensure quality and prices prime agricultural commodities.
- Improvement of Barangay and farm to market roads for the fast delivery of farm products.

Analyzing deeper the identified issues and concerns listed above, it would show that the major problem is the declining prevalence of poverty incidence. It may be due to lack of alternative livelihood sources.

IV. Land Use

Agriculture:

- A total land area of 254.09 hectares shall be utilized for Agricultural uses. This is to ensure sustainability of food production for the needs of the Barangay.

V. Proposed Major Programs and Projects

1. Economic

- Maintenance of farm-to-market roads)
- Construction of Warehouses/Dryers/Multi-purpose Pavement
- Agricultural support facilities and Technical Information
- Financial support to 66 CARP Beneficiaries
- Strengthening of BFARMC

2. Industry

- Animal feeds Supplement Milling and Processing Facilities

- Food processing and preservation trainings
- Expansion of power and waterworks distribution lines
- Recycling of waste and by products.

3. Tourism

- Mangrove Rehabilitation and Protection
- Developing and Protecting Bawing Hill
- Strengthen Bantay Dagat

4. Education

- Elementary school buildings repair and construction

5. Housing

- Purchase of land for the establishment of Barangay Site

6. Social Welfare

- Family, community and Child Welfare Program
- Youth Welfare Program
- Provide Alternative Livelihood Program

7. Health

- Reduction/prevention on the incidence of communicable diseases
- Repair and improvement of Health Center

8. Sports and Recreation

- Organization of sports council
- Construction of Multi-purpose pavement
- Construction of Children's Playground Park
- Athletic Grounds Development
- Institutionalization of Sports Activities

9. Peace and Order

- Provide trainings and seminars to all Barangay Volunteers
- Purchase of basic equipments and supplies
- Acquisition of rescue vehicle
- Funding support/assistance for the volunteers

10. Transportation

- Road concreting
- Road graveling
- Registration of all umbrella type trimotors in LTO
- Securing of driver's license

11. Communication

- Provide Internet Facilities
- Installation of cell sites

12. Water

- KALAHI Water System Expansion
- Hagonoy Water District Expansion
- Repair of Point 1 water sources

13. Power

- Expansion of power lines
- Repair/rehab of barangay streetlights

14. Drainage and Sewerage

- Maintenance of Drainage

15. Solid Waste Management

- Formulation of Solid Waste Management Plan
- Construction of compost pit

16. Coastal Area

- Formulate Ordinance for the Illegal Fishing & Gleaners
- Maintenance and Protection of the Mangrove Area
- Financial Assistance for the Bantay Dagat