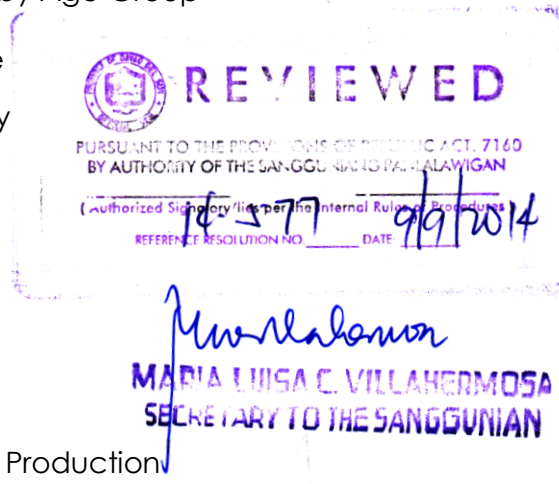
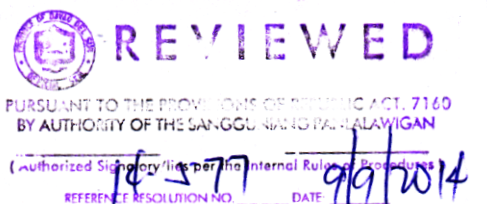


LIST OF TABLES

No.	Title	Page
1	Historical Growth, Population, Growth Rate and Trend 1960-2000	9
2	Urban-Rural Population distribution	10
3	Age and Sex Distribution-Urban/Rural	11
4	Comparative Age and Economic Dependency Ratios	12
5	Household Population by Marital Status	12
6	Household Population by Mother Tongue	13
7	Religious Affiliation	14
8	Literacy of Household Population 10 Years and Over by Age Group	15
9	Population 15 Years Old and Over by Sex and Type of Activity	15
10	Current and Projected Population	16
11	Total Population and Number of Households by Barangay	17
12	Current and Projected Population by Barangay	18
13	Current and Projected Population by Age Group	19
14	Current and Projected Labor Force	20
15	Land Area Distribution by Barangay	21
16	Slope Classification	22
17	Basic Soil Type, Area and Location	23
18	Rainfall Distribution	24
19	Land Capability	26
20	SWOT Matrix	30
21	Area Devoted to Agricultural Crop Production	41
22	Area, Production and Value of Production	42
23	Area, Location and Production of Fishing Grounds	45
24	Land Acquisition and Distribution	49
25	List of Estate Covered Under PD 27	50

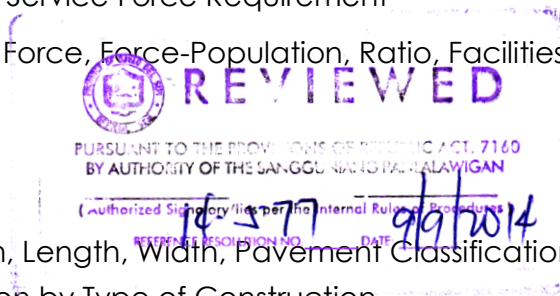


No.	Title	Page
26	Program Beneficiaries Development	51
27	Number and Type of Commercial Establishments by Kind of Type/Business	55
28	Existing Industrial Establishments	56
29	Inventory of Tourist Spots and Attractions	59
30	Criteria to Determine Attractiveness of an Area and their Corresponding Weight	60
31	Name, Location, Type and Facilities by School Level	64
32	Student-Teacher and Student Classroom Ratios per School by Level	66
33	Type of Construction Materials and Existing Condition of School Building	67
34	Population by Age Bracket	68
35	Projected School-Going Age Population	68
36	Literacy of Household Population 10 years and Over by Age Group	70
37	Enrolment for the Last Five Years	72
38	Projected Enrolment by Level	73
39	Projected Teacher Requirement	73
40	Projected Classroom Requirement	73
41	Occupied Housing Units, Households, Household Population by Type of Building	76
42	Occupied Housing Units by Construction Materials of the Outer Walls and Roof	77
43	Occupied Housing Units by Condition of the Building and Year Built	77
44	Occupied Housing Units by Type of Building, No. of Households in Each Housing Unit	78
45	Occupied Housing Units by Floor Area and Number of Occupants in Each Housing Unit	78
46	Household by Type of Building, Tenure Status of the Lot	79
47	Owner-Households in Occupied Housing Units by Tenure Status of Lot	79
48	Housing Units by Mode of Acquisition	79
49	Owner-Households who had Purchased/Constructed Housing Units by Reported Source of Financing	80
50	Renter-Households in Occupied Housing Units by Monthly Rental of Housing Unit	80



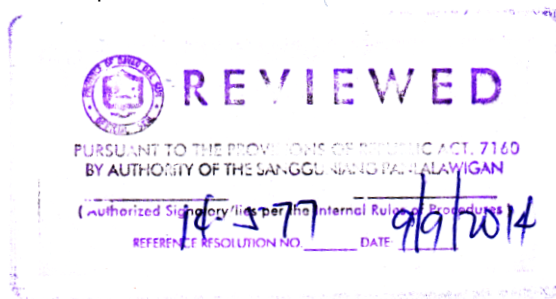

MARIA LUISA C. VILLAHERMOSA
SECRETARY TO THE SANGGUNIANG

No.	Title	Page
51	Livebirths by Sex and by Barangay	83
52	Death in Age Group 50 Years and Over	84
53	Number of Deaths All Causes and All Ages	85
54	Number of Deaths, Less than One Year of Age and Number of Livebirths in Same Year	86
55	Deaths All Causes 1-4 Years Old	87
56	Causes of Mortality	88
57	Causes of Morbidity	89
58	Other Health Related Problem/Emergency Concerns	91
59	Number of Field Health Facility	92
60	Field Health Services Personnel	92
61	Number and Nature of Services by Type of Social Welfare Organization	98-100
62	Distribution of Cases Served by Type of Clientele System	102-103
63	On-Going Programs and Projects	104-106
64	Projected Social Welfare Type of Clientele	109
65	Location, Number, Size/Area of Existing Sports/Recreational Facilities by Type	114-116
66	Existing and Potential Recreational Areas	117
67	Current and Projected Service Force Requirement	122
68	Location, Area, Size of Force, Force-Population, Ratio, Facilities and Equipment	123
69	Fire Incidence	123
70	Crime Incidence	125
71	Existing Road, Location, Length, Width, Pavement Classification	127
72	Existing Bridges, Location by Type of Construction	128
73	Bridges by Type of Administration	128
74	Inventory of Public Modes of Transportation	129
75	Land Area and Uses	130
76	Road Accidents, Number, Location, Nature, Severity, Past and Present	130



Maria Luisa C. Villahermosa
MARIA LUISA C. VILLAHERMOSA
SECRETARY TO THE SANGGUNIANG

No.	Title	Page
77	Level I System	135
78	Number of Connections and Average Water Consumption by Type of Consumer	136
79	Waterworks System	136
80	Household by Type of Fuel for Lighting	139
81	Household by Kind of Fuel Used for Cooking	139
82	Number of Connections by Type of Users and Average Consumption	140
83	Projected Power Requirement by Type of Connection	140
84	Plantilla of Municipal Personnel by Tenurial Status	145
85	Distribution of Municipal Personnel by Department, Position, Educational Attainment, Eligibility Status and Salary Grade	145-147
86	Casual Personnel Complement	148
87	Duties/Functions of Local Personnel	148-165
88	Personnel Complement, Number of Positions Filled and Unfilled	166
89	Existing Office Functions	172-175
90	Income Source for the Past Five Years	179
91	Municipal Budget for Last Five Years	179
92	Statement of Expenditures by Function	180
93	Public Services per Capita of the LGU	180
94	Report of Utilization of 20% Development Fund	181
95	Local Government Revenues and Expenditures	181
96	Existing General Land Use	201
97	Existing Urban Land Use	205
98	Proposed General Land Use	210
99	Proposed Urban Land Use	214
100	Special Land Uses	214



Maria Luisa C. Villahermosa
MARIA LUISA C. VILLAHERMOSA
SECRETARY TO THE SANGGUNIANG